



# **HM Land Registry: Business Strategy 2017 - 2022**

Alasdair Lewis, Director of Legal Services and Deputy  
Chief Land Registrar  
HM Land Registry

October 2017



## HM Land Registry

### **Our Ambition**

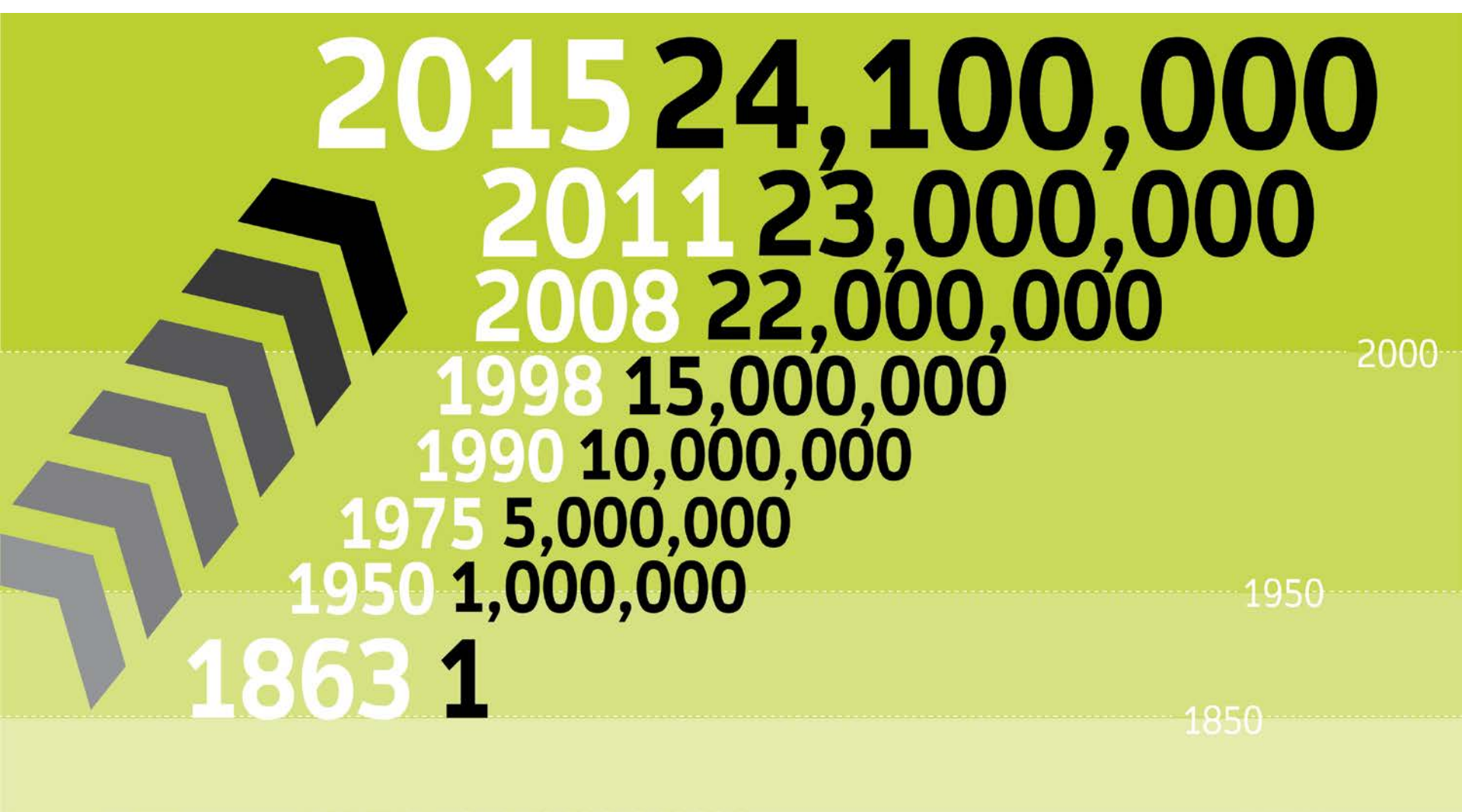
The world's leading land registry  
for speed, simplicity and an  
open approach to data.

### **Our Mission**

Your land and property rights:  
guaranteed and protected

### **Our Values**

- We give assurance
- We have integrity
- We drive innovation
- We are professional





## **23 November 2016 – Chancellor of the Exchequer’s Autumn Statement.**

“Following consultation the government has decided that HM Land Registry should focus on becoming a more digital data-driven registration business, and to do this will remain in the public sector. Modernisation will maximise the value of HM Land Registry to the economy, and should be completed without a need for significant exchequer investment.”

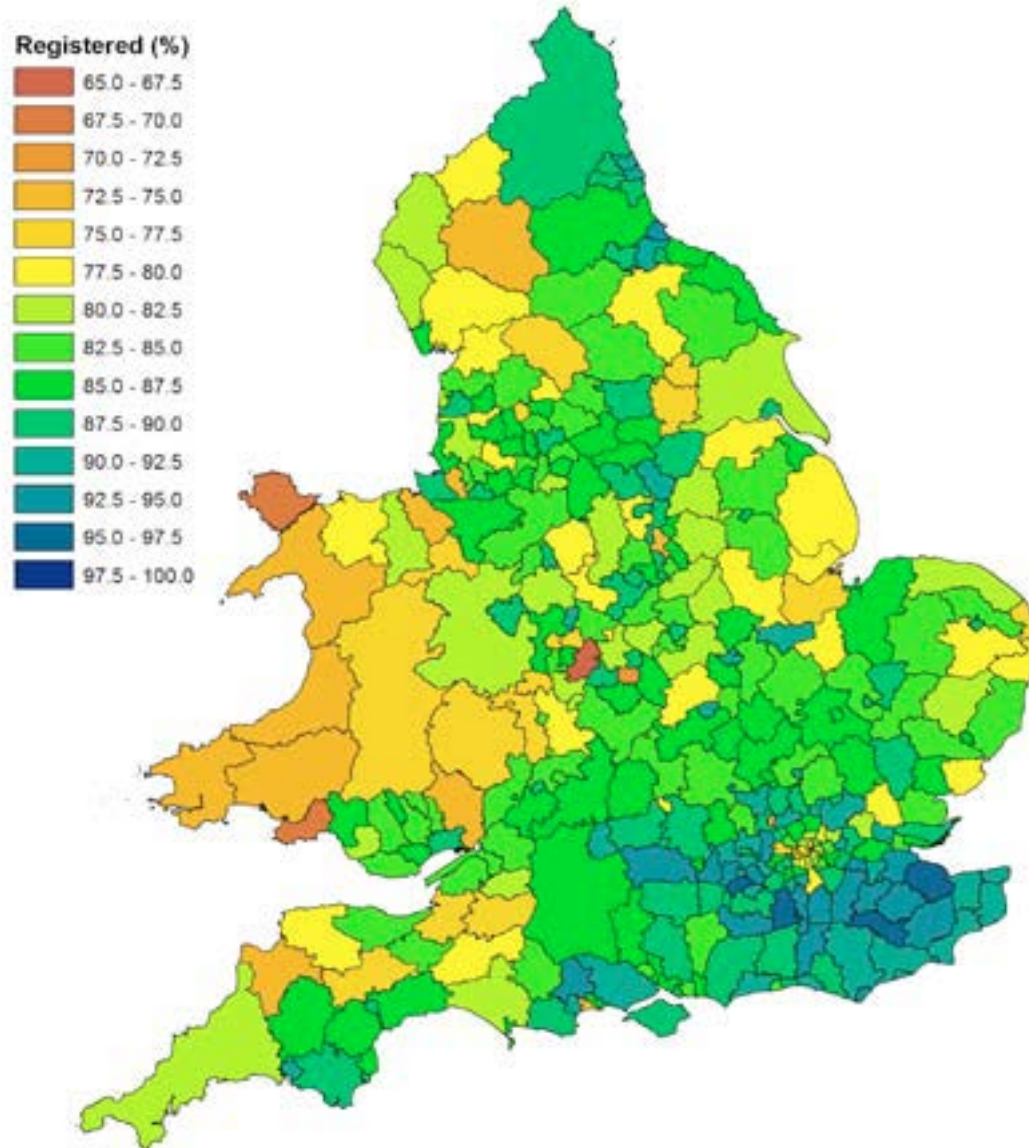


## **7 February 2017 Housing White Paper – Fixing our broken housing market**

HM Land Registry is committed to becoming the world's leading land registry for speed, simplicity and an open approach to data and will aim to achieve comprehensive land registration by 2030.

This will include all publicly-held land in the areas of greatest housing need being registered by 2020, with the rest to follow by 2025. It will aid better data sharing across government for the purposes of supporting development, ensuring financial stability, tax collection, law enforcement and the protection of national security.


# The Land Register: Registered area coverage – June 2017



# Meeting and improving our service standards




## Our targets are to complete:





## Digital



Digitising our services  
and the register,  
modernising our IT and  
maximising the re-use  
of our data.



# Digital Street Proof of Concept





**“HM Land Registry will be modernised to become a digital and data-driven registration business within the public sector.”**

- The government will examine how HM Land Registry and the Ordnance Survey can work more closely together to:
  - provide a more effective digital land and property data service
  - combine land and property data and make this more openly available to the benefit of developers, home buyers and others
- Make available, free of charge, HMLR’s commercial and corporate ownership data set and the overseas ownership data set.



Build the Local Land Charges register

Migrate data from 326 local authorities

Cheaper, faster, simpler (digital) service



- People Strategy
- Customer Strategy
- Estates
- Medium Term Financial Plan



# Your land and property rights: guaranteed and protected

We give assurance

We have integrity

We drive innovation

We are professional

[gov.uk/land-registry](http://gov.uk/land-registry)

